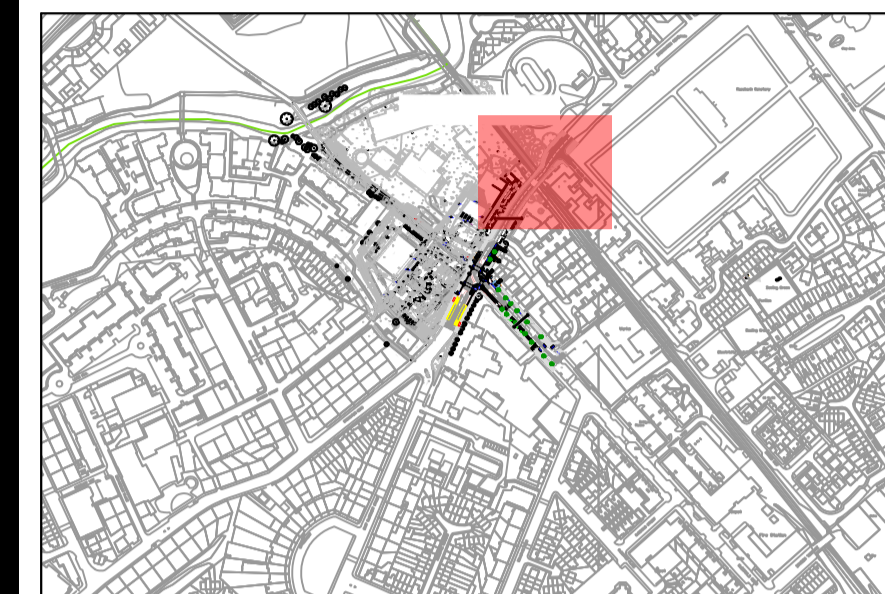


Notes

UTILITIES NOTE: The position of any existing public or private sewers, utility services, plant or apparatus shown on this drawing is believed to be correct, but no warranty to this is expressed or implied. Other such plant or apparatus may also be present but not shown. The Contractor is therefore advised to undertake their own investigation where the presence of any existing sewers, services, plant or apparatus may affect their operations.



- Consideration to be given to cycle early starts on the high-level traffic signals.

Key

- CARRIAGEWAY
- FOOTWAY
- NEW FOOTWAY EXTENSION
- DRIVEWAY ACCESS
- RAISED TABLE
- CYCLEWAY
- TACTILE PAVING
- TRAMLINE/LADDER TACTILE PAVING
- DROPPED KERB
- ROAD STUDS
- PUSH BUTTON
- TRAFFIC SIGNAL WITH CYCLE EARLY RELEASE

PO1 FIRST ISSUE	CS	SM	2024.09.03
Issued/Revision	By	Appd	YYYY.MM.DD
	CS	SM	SM
	Dwn.	Dsgn.	Chkd.
			2024.09.06
			YYYY.MM.DD

Issue Status

**S2 - FOR INFORMATION**

This document is suitable only for the purpose noted above. Use of this document for any other purpose is not permitted.

Client/Project Logo



Client/Project  
THE CITY OF EDINBURGH COUNCIL

POWDERHALL JUNCTION IMPROVEMENTS

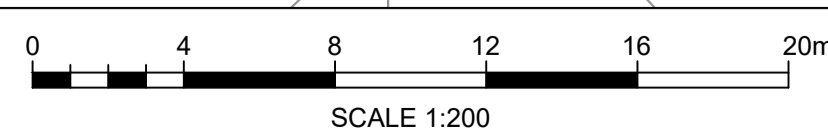
Title  
GENERAL ARRANGEMENT

SHEET 1 OF 3

Project No. 330610630	A1 Scale AS SHOWN
Revision P01	Drawing No. STN-GEN-000-SK-TR-001



P:\02\10630\20240903\115104\AM By Stewart.Chng  
 GENERAL ARRANGEMENT - PO1 13/09/2024 11:51 AM  
 P:\02\10630\20240903\115104\AM By Stewart.Chng  
 CONCEPT DESIGN SHEET 2 13/09/2024 11:51 AM



© Crown copyright and database rights 2024. Unauthorised reproduction infringes Crown copyright and may lead to prosecution or civil proceedings. Ordnance Survey ????????



Consideration to be given to cycle early starts on the high-level traffic signals.

Key

- CARRIAGEWAY
- FOOTWAY
- NEW FOOTWAY EXTENSION
- DRIVEWAY ACCESS
- RAISED TABLE
- CYCLEWAY
- TACTILE PAVING
- TRAMLINE/LADDER TACTILE PAVING
- DROPPED KERB
- SEGREGATION KERB
- ROAD STUDS
- PUSH BUTTON
- TRAFFIC SIGNAL WITH CYCLE EARLY RELEASE

P01	FIRST ISSUE	CS	SM	2024.09.03
Issued/Revision		By	Appd	YYYY.MM.DD
		CS	SM	2024.09.06
		Dwn.	Dsgn.	Chkd.
				YYYY.MM.DD

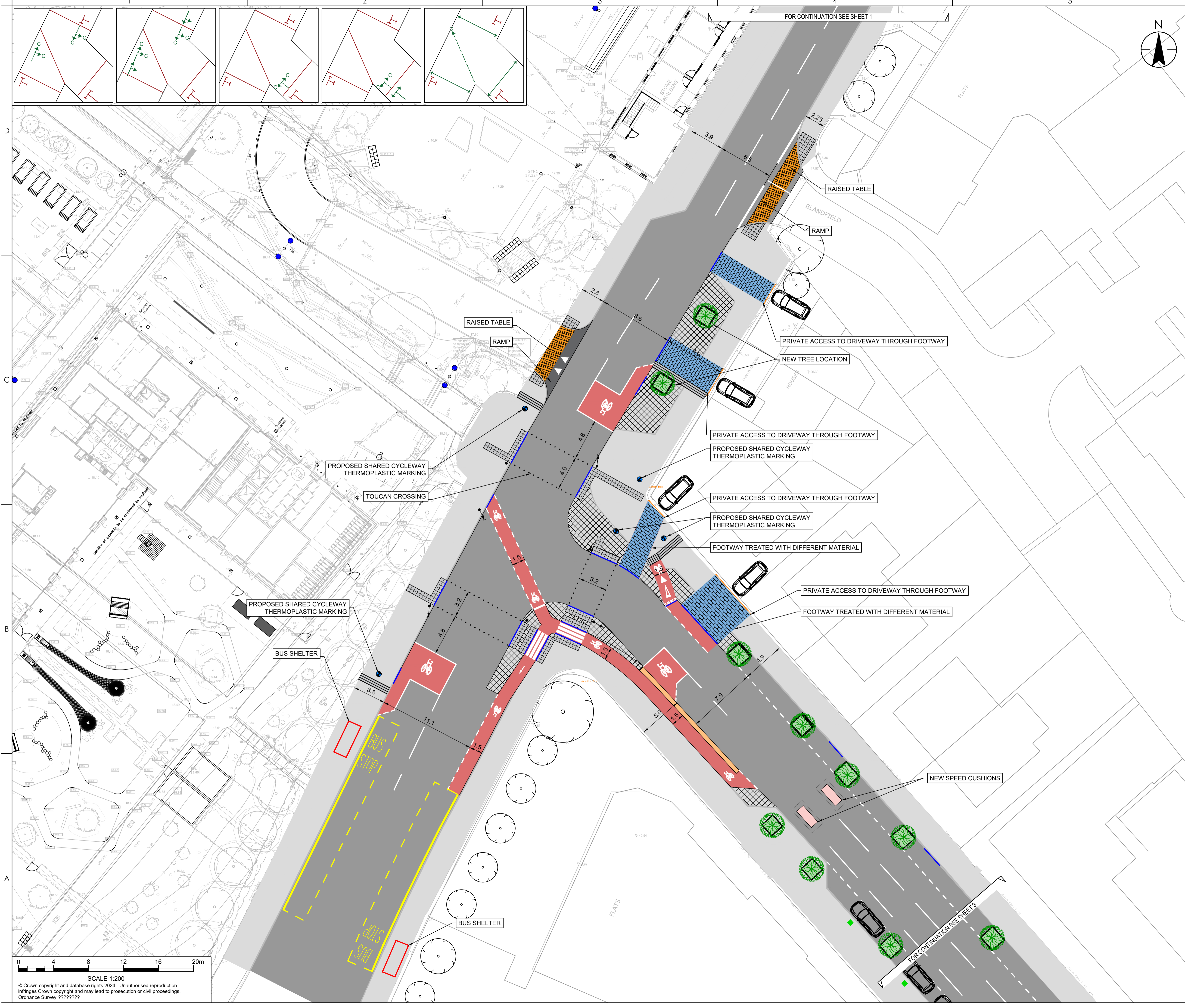
Issue Status  
**S2 - FOR INFORMATION**  
This document is suitable only for the purpose noted above. Use of this document for any other purpose is not permitted.



Client/Project  
THE CITY OF EDINBURGH COUNCIL  
POWDERHALL JUNCTION IMPROVEMENTS

Title  
GENERAL ARRANGEMENT  
SHEET 2 OF 3

Project No. 330610630 A1 Scale AS SHOWN  
Revision P09 Drawing No. STN-GEN-000-SK-TR-002



1 2 3 4 5  
D  
C  
B  
A


FOR CONTINUATION SEE SHEET 1

FOR CONTINUATION SEE SHEET 3

SCALE 1:200

© Crown copyright and database rights 2024. Unauthorised reproduction infringes Crown copyright and may lead to prosecution or civil proceedings. Ordnance Survey ????????

Project No. 330610630 A1 Scale AS SHOWN  
Revision P09 Drawing No. STN-GEN-000-SK-TR-002

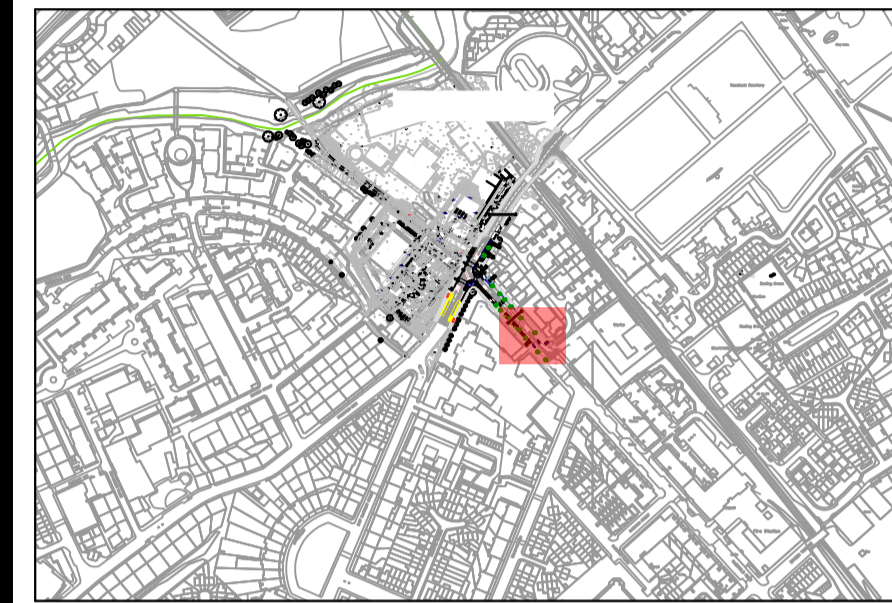


Copyright Reserved

The Contractor shall verify and be responsible for all dimensions. DO NOT scale the drawing. Any errors or omissions shall be reported to Stantec without delay. The Copyrights to all designs and drawings are the property of Stantec. Reproduction or use for any purpose other than that authorized by Stantec is forbidden.

**Notes**

UTILITIES NOTE: The position of any existing public or private sewers, utility services, plant or apparatus shown on this drawing is believed to be correct, but no warranty to this is expressed or implied. Other such plant or apparatus may also be present but not shown. The Contractor is therefore advised to undertake their own investigation where the presence of any existing sewers, services, plant or apparatus may affect their operations.



- Consideration to be given to cycle early starts on the high-level traffic signals.

**Key**

- CARRIAGEWAY
- FOOTWAY
- NEW FOOTWAY EXTENSION
- DRIVEWAY ACCESS
- RAISED TABLE
- CYCLEWAY
- TACTILE PAVING
- TRAMLINE/LADDER TACTILE PAVING
- DROPPED KERB
- SEGREGATION KERB
- ROAD STUDS
- PUSH BUTTON
- TRAFFIC SIGNAL WITH CYCLE EARLY RELEASE

Rev	Description	By	Appd	Date
P01	FIRST ISSUE	CS	SM	2024.09.03
Issued/Revision				YYYY.MM.DD
		CS	SM	2024.09.04
		Dwn.	Dsgn.	Chkd.
				YYYY.MM.DD

**Issue Status**

**S2 - FOR INFORMATION**

This document is suitable only for the purpose noted above. Use of this document for any other purpose is not permitted.

Client/Project Logo



Client/Project  
 THE CITY OF EDINBURGH COUNCIL

POWDERHALL JUNCTION IMPROVEMENTS

Title  
 GENERAL ARRANGEMENT

SHEET 3 OF 3

Project No. 330610630	A1 Scale AS SHOWN
Revision P09	Drawing No. STN-GEN-000-SK-TR-003



FOR CONTINUATION SEE SHEET 2

CONTINUOUS FOOTWAY WITH DUTCH ENTRY KERB

NEW UNCONTROLLED PEDESTRIAN CROSSING

TACTILE PAVING TO BE REMOVED


TACTILE PAVING TO BE REMOVED

PEDESTRIAN GUARDRAIL TO BE REMOVED

TACTILE PAVING TO BE REMOVED

PEDESTRIAN GUARDRAIL TO BE REMOVED

TREE TO BE REMOVED



© Crown copyright and database rights 2024. Unauthorised reproduction infringes Crown copyright and may lead to prosecution or civil proceedings. Ordnance Survey ????????

P:\026\330610630\02610630\_111722\_A1\_M10\_S1000.dwg 1:100 11/17/2024 11:17:22 AM M10\_S1000.dwg  
 P:\026\330610630\02610630\_111722\_A1\_M10\_S1000.dwg 1:100 11/17/2024 11:17:22 AM M10\_S1000.dwg  
 P:\026\330610630\02610630\_111722\_A1\_M10\_S1000.dwg 1:100 11/17/2024 11:17:22 AM M10\_S1000.dwg